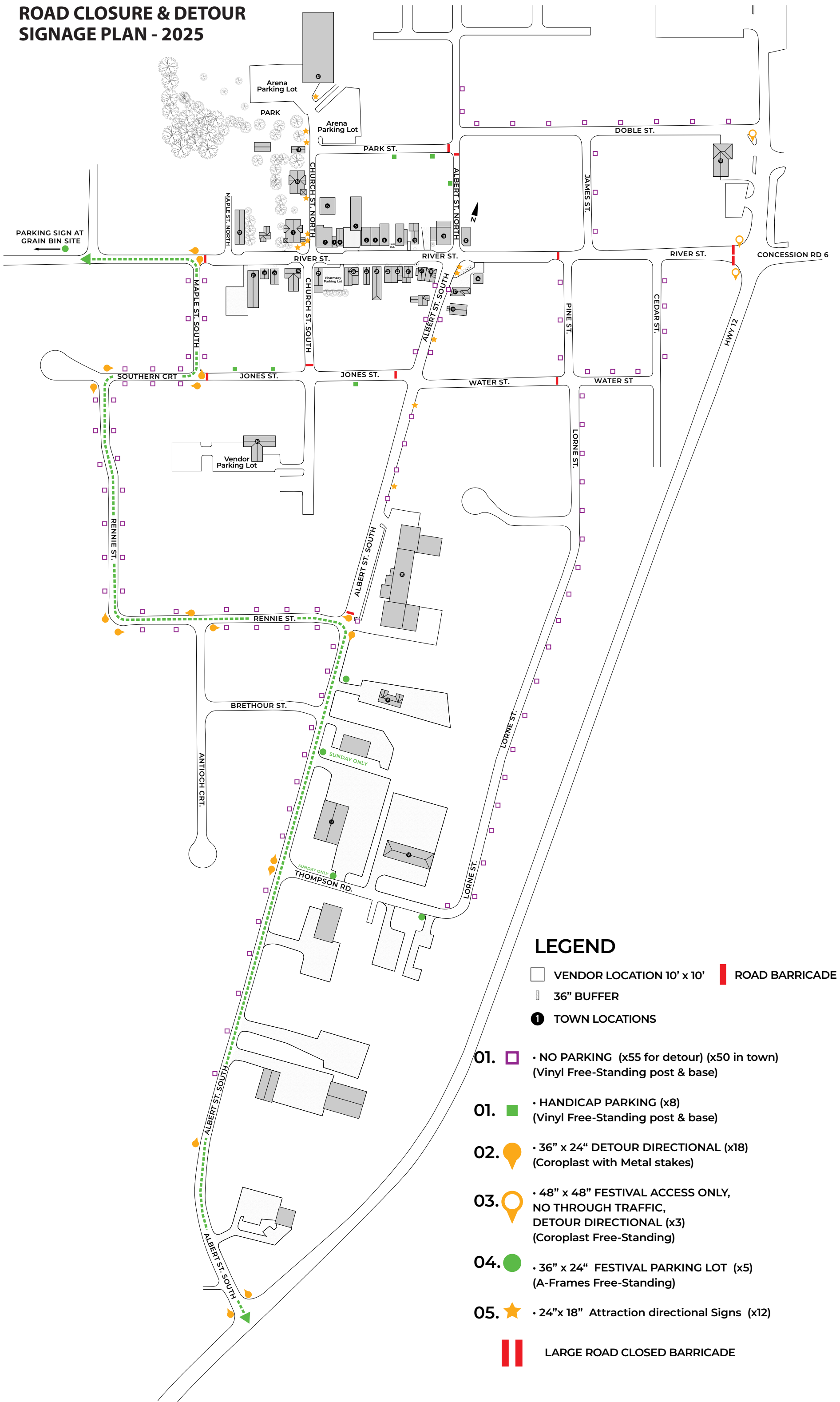













ROAD CLOSURE & DETOUR SIGNAGE PLAN - 2025



LEGEND

-  VENDOR LOCATION 10' x 10'
-  ROAD BARRICADE
-  36" BUFFER
-  TOWN LOCATIONS
- 01.**  • NO PARKING (x55 for detour) (x50 in town) (Vinyl Free-Standing post & base)
- 01.**  • HANDICAP PARKING (x8) (Vinyl Free-Standing post & base)
- 02.**  • 36" x 24" DETOUR DIRECTIONAL (x18) (Coroplast with Metal stakes)
- 03.**  • 48" x 48" FESTIVAL ACCESS ONLY, NO THROUGH TRAFFIC, DETOUR DIRECTIONAL (x3) (Coroplast Free-Standing)
- 04.**  • 36" x 24" FESTIVAL PARKING LOT (x5) (A-Frames Free-Standing)
- 05.**  • 24"x 18" Attraction directional Signs (x12)
-  LARGE ROAD CLOSED BARRICADE